


**APPENDIX B: ATLAS REGULATORY DATABASE REPORT**



**REGULATORY**  
**DATA**  
**REPORT**

Atlas E.R., Inc.  
8705 Shoal Creek Blvd., Suite 207  
Austin, Texas 78757

Phone: 512-339-4155 / 800-940-0977  
Fax: 512-339-4413  
Email : atlas@environmentalmaps.com

EXCEPTIONAL INFORMATION - EXCEPTIONAL SERVICE

Area of Review:

**Project: 06.12.063**  
**Bunker Hill Pavement Improvements Project**  
**Bunker Hill between Long Point & Old Katy**  
**Road**  
**Houston, TX**

Site (Centerpoint) Coordinates:

**North 29° 47' 24" (29.7900)**

**West 95° 31' 53" (-95.5315)**

Prepared For:

**Keith Ross**  
**Toluna-Wong Engineers, Inc.**  
**Houston, TX**

**09/21/06**

## ATLAS ENVIRONMENTAL RESEARCH DATABASE SUMMARY

DATABASE	ACRONYM	DATABASE DATE	MAPPED	LOCATION UNKNOWN	SEARCH RADIUS
<b><u>FEDERAL</u></b>					
NATIONAL PRIORITY LIST	NPL	01/01/06	0	0	1 Mile
DELISTED NATIONAL PRIORITY LIST	DNPL	01/01/06	0	0	1 Mile
COMPREHENSIVE ENVIRONMENTAL RESPONSE, COMPENSATION & LIABILITY INFORMATION SYSTEM	CERCLIS	01/01/06	0	0	500 feet
NO FURTHER REMEDIAL ACTION PLANNED	NFRAP	01/01/06	1	1	500 feet
RESOURCE CONSERVATION & RECOVERY ACT - CORRECTIVE ACTION	RGRACOR	06/13/06	0	0	1 Mile
RESOURCE CONSERVATION & RECOVERY ACT - TREATMENT, STORAGE & DISPOSAL	RCRATSD	06/13/06	0	0	1 Mile
RESOURCE CONSERVATION & RECOVERY ACT - GENERATOR / HANDLER	RCRAGEN	06/13/06	4	0	500 feet
EMERGENCY RESPONSE NOTIFICATION SYSTEM	ERNS	01/01/04	1	0	500 feet
NATIONAL RESPONSE SYSTEM	NRS	01/01/04	0	3	500 feet
PROPOSED NATIONAL PRIORITY LIST	PNPL	01/01/06	0	0	1 Mile
<b><u>STATE</u></b>					
SUPERFUND	SUPER	01/01/06	0	0	1 Mile
VOLUNTARY CLEANUP PROGRAM	VCP	07/01/05	2	0	500 feet
MUNICIPAL SOLID WASTE LANDFILL SITES	MSWLF	01/01/05	0	0	500 feet
CLOSED & ABANDONED LANDFILL INVENTORY	CLI	11/01/05	0	0	500 feet
LEAKING PETROLEUM STORAGE TANKS	LPST	01/01/06	6	0	500 feet
PETROLEUM STORAGE TANKS	PST	01/22/06	9	0	500 feet
INNOCENT OWNER / OPERATOR PROGRAM	IOP	07/01/05	0	0	500 feet
BROWNFIELDS SITE ASSESSMENTS	BSA	07/01/05	0	0	500 feet
TOTAL			23	4	

### **DISCLAIMER**

Atlas E.R. Inc. will not be held financially liable for any errors or omissions that may occur in the Atlas E.R. Regulatory Data Report as a result of the information obtained from the Environmental Protection Agency (EPA), Texas Commission on Environmental Quality (TCEQ) or other Local / State / Federal Government Agencies. All information in this report has been obtained from local, state and/or federal publicly available databases and is presented "as is." This information may be inaccurate and/or incomplete. Certain errors within these databases may prevent a site from geocoding or even from being manually pointed on the map. For these reasons, it is recommended that all data received be field verified and that the area of review be field surveyed to help ensure that no sites are overlooked in the due diligence process.

### **OTHER STANDARD ENVIRONMENTAL RECORD SOURCES**

Institutional Control (IC) / Engineering Control (EC) Registries - No Federal, State, Tribal, or Local registries are currently reviewed by Atlas E.R., Inc. However, several databases included in this report may contain information concerning institutional or engineering controls. A review of local land records is recommended to help satisfy this requirement of ASTM E1527-05.

### **LOCATION UNKNOWN SITES (LUs)**

Extensive effort is made to ensure that as many sites as possible are geocoded or manually pointed for an Atlas E.R. Regulatory Data Report. However, due to inaccurate and /or insufficient information within a particular database, some sites cannot be accurately located and may be noted as "LU" in this report. These sites will not appear on the map, but database information has been included in the report. These sites may or may not be within the area but are submitted for your review.



8705 Shoal Creek Blvd, Suite 207 · Austin, Texas 78757  
800.940.0977 512.339.4155 FAX 512.339.4413  
WWW.ENVIRONMENTALMAPS.COM

## MAPPED FACILITIES SUMMARY

MAP ID	MILES FROM SUBJECT	DATABASE	FACILITY ID	FACILITY NAME	STREET ADDRESS	CITY	ZIP CODE
1	0.00 N	LPST	095219	GOODSON YUGO	9702 OLD KATY RD	HOUSTON	77055
1	0.00 N	PST	0001257	GOODSON YUGO	9702 OLD KATY RD	HOUSTON	77055
1	0.00 N	RCRAGEN	TXD981611395	SPRING BRANCH HONDA	9702 OLD KATY RD	HOUSTON	77055
2	0.01 SE	PST	0074315	COSTCO WHOLESALE	1150 BUNKER HILL RD 680	HOUSTON	77055
2	0.01 SE	RCRAGEN	TXR000041509	COSTCO WHOLESALE NO	1150 BUNKER HILL RD 680	HOUSTON	77055
3	0.01 SW	PST	0016584	DANIEL INDUSTRIES INC	9720 OLD KATY RD	HOUSTON	77055
3	0.01 SW	RCRAGEN	TXD990758468	DANIEL INDUSTRIES INC	9720 KATY RD	HOUSTON	77024
3	0.01 SW	VCP	1525	DANIEL MEASUREMENT AND CONTROL	9720 OLD KATY ROAD	HOUSTON	
4	0.01 N	LPST	097777	EXCEL AUTO	9801 LONG POINT	HOUSTON	77055
4	0.01 N	PST	0053221	EXCEL AUTO	9801 LONG PT	HOUSTON	77055
5	0.01 N	LPST	095905	KORNER ENTRY	BUNKER HILL	HOUSTON	77055
5	0.01 N	PST	0020334	KORNER ENTRY	BUNKER HILL & LONG POI	HOUSTON	77055
6	0.01 SW	PST	0042946	AT&T-IS	1111 BUNKER HILL	HOUSTON	77055
7	0.02 NW	LPST	098882	FIRST SOUTH FALLS	1375 BUNKER HILL	HOUSTON	77055
7	0.02 NW	PST	0056478	FIRST SOUTH FALLS	1375 BUNKER HILL	HOUSTON	77055
8	0.04 W	ERNS	550368	BKP WAREHOUSE	9714 OLD KATY ROAD, NO. 114	HOUSTON	
9	0.09 S	LPST	094130	TEXACO SERVICE STATION	995 BUNKER HILL	HOUSTON	77024
9	0.09 S	PST	0048278	BUNKER HILL TEXACO	995 BUNKER HILL RD	HOUSTON	77024
9	0.09 S	RCRAGEN	TX0000994665	TEXACO STATION	995 BUNKER HILL RD	HOUSTON	77024
10	0.09 S	NFRAP	TXD980699417	HURRICANE FENCE CO (OLD SITE)	OLD KATY RD @ BUNKER HILL-BLAL	HOUSTON	77080
10	0.09 S	VCP	1064	HURRICANE STEEL INDUSTRIES	9600 OLD KATY ROAD	HOUSTON	
11	0.09 S	LPST	093200	COMPASS BANK BUNKER HILL BRANCH	9669 KATY RD	HOUSTON	77024
11	0.09 S	PST	0013747	PHILLIPS 66 CO 018424	9669 KATY RD	HOUSTON	77024



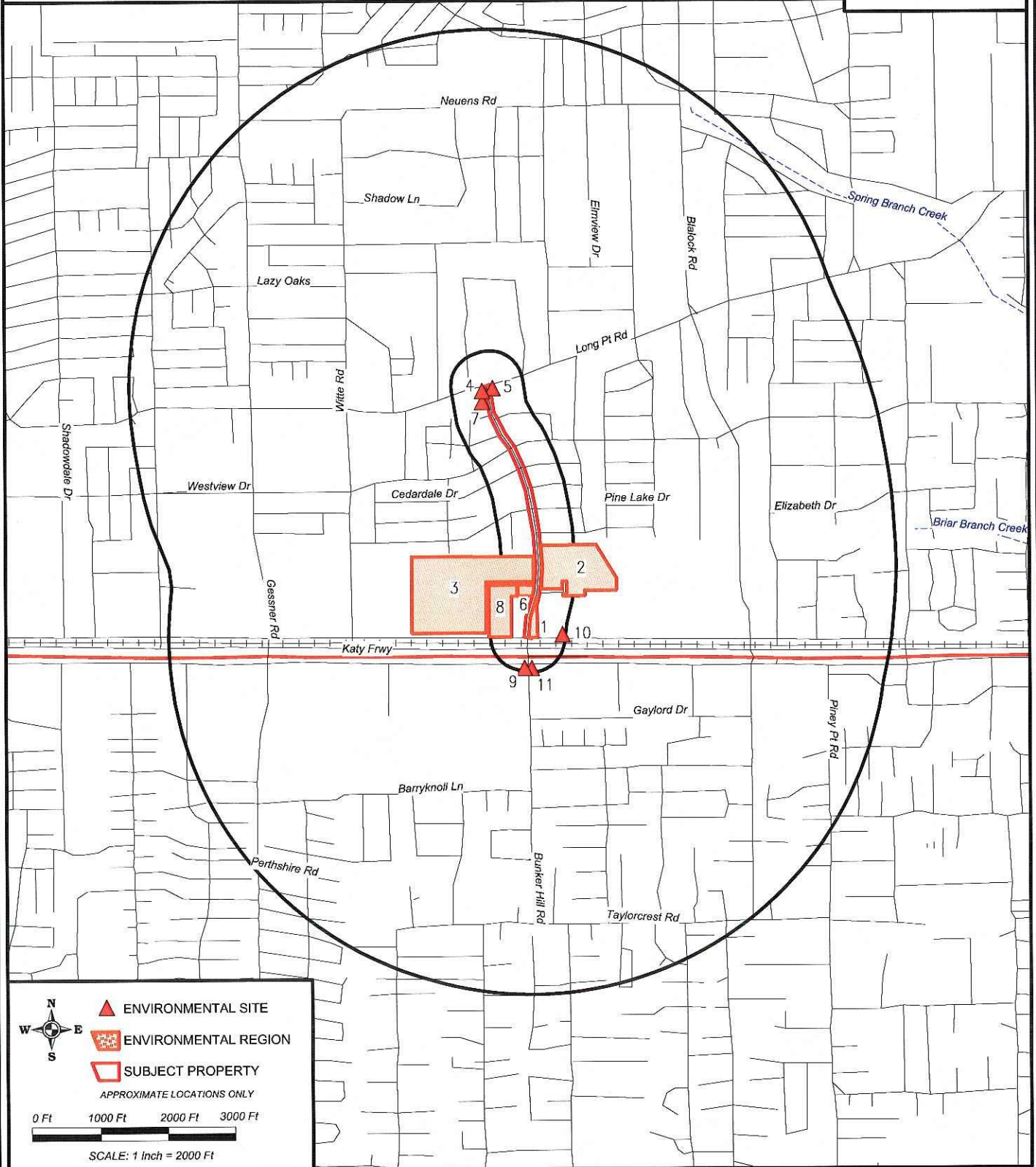
Atlas Job # 609941, September 21, 2006

Bunker Hill Pavement Improvements Project  
Bunker Hill between Long Point & Old Katy Road, Houston, TX

Project #: 06.12.063



8705 Shoal Creek Blvd., Suite 207  
Austin, Texas 78757  
800-940-0977



**NO FURTHER REMEDIAL ACTION PLANNED (NFRAP)**

**FACILITY**

EPA ID TXD980699417  
NAME HURRICANE FENCE CO (OLD SITE)  
ADDRESS OLD KATY RD @ BUNKER HILL-BLAL, HOUSTON, TX, 77080

X = -95.530097	<b>MAP ID</b> <b>10</b>
Y = 29.785002	
<i>Located 0.09 Miles S of Property</i>	

CONTACT/ PHONE NOT REPORTED  
NON-NPL STATUS NFRAP  
FEDERAL STATUS NOT A FEDERAL FACILITY  
OWNERSHIP TYPE NOT REPORTED  
DESCRIPTION NOT REPORTED

**ACTIONS**

TYPE DISCOVERY  
RESPONSIBLE ORGANIZATION EPA FUND-FINANCED  
START DATE NOT REPORTED  
COMPLETION DATE 03/01/1983

TYPE PRELIMINARY ASSESSMENT  
RESPONSIBLE ORGANIZATION EPA FUND-FINANCED  
START DATE NOT REPORTED  
COMPLETION DATE 12/01/1983

TYPE SITE INSPECTION  
RESPONSIBLE ORGANIZATION EPA FUND-FINANCED  
START DATE 12/01/1983  
COMPLETION DATE 12/01/1983

TYPE ARCHIVE SITE  
RESPONSIBLE ORGANIZATION EPA IN-HOUSE  
START DATE NOT REPORTED  
COMPLETION DATE 12/01/1983

-----



**RESOURCE CONSERVATION AND RECOVERY ACT (RCRA)  
GENERATOR AND HANDLER FACILITIES**

**FACILITY**

EPA ID TXD981611395  
NOTIFICATION DATE 20010823  
NAME SPRING BRANCH HONDA  
ADDRESS 9702 OLD KATY RD, HOUSTON, TX, 77055

X = -95.531497  
Y = 29.785704

**MAP ID  
1**

*Located 0.00 Miles N of Property*

**ACTIVITY**

BUSINESS TYPE NOT REPORTED  
GENERATOR TYPE NOT A GENERATOR  
TSD INDICATOR NOT A TSD  
TRANSPORTER INDICATOR NOT A TRANSPORTER  
VIOLATIONS NO VIOLATIONS

**FACILITY**

EPA ID TXR000041509  
NOTIFICATION DATE 20020720  
NAME COSTCO WHOLESALE NO 680  
ADDRESS 1150 BUNKER HILL RD, HOUSTON, TX, 77055

X = -95.529334  
Y = 29.787599

**MAP ID  
2**

*Located 0.01 Miles SE of Property*

**ACTIVITY**

BUSINESS TYPE ALL OTHER GENERAL MERCHANDISE STORES  
GENERATOR TYPE NOT A GENERATOR  
TSD INDICATOR NOT A TSD  
TRANSPORTER INDICATOR NOT A TRANSPORTER  
VIOLATIONS NO VIOLATIONS

**FACILITY**

EPA ID TXD990758468  
NOTIFICATION DATE 20051129  
NAME DANIEL INDUSTRIES INC  
ADDRESS 9720 KATY RD, HOUSTON, TX, 77024

X = -95.534329  
Y = 29.786622

**MAP ID  
3**

*Located 0.01 Miles SW of Property*

**ACTIVITY**

BUSINESS TYPE BOLT, NUT, SCREW, RIVET, AND WASHER MANUFACTURING; INSTRUMENTS AND RELATED PRODUCTS  
MANUFACTURING FOR MEASURING, DISPLAYING, AND CONTROLLING INDUSTRIAL; OTHER MEASURING  
AND CONTROLLING DEVICE MANUFACTURING  
GENERATOR TYPE SMALL QUANTITY GENERATOR  
TSD INDICATOR NOT A TSD  
TRANSPORTER INDICATOR NOT A TRANSPORTER

**COMPLIANCE, MONITORING AND ENFORCEMENTS**

**EVALUATIONS**

DATE                      TYPE



**RESOURCE CONSERVATION AND RECOVERY ACT (RCRA)  
GENERATOR AND HANDLER FACILITIES**

12/01/1983	COMPLIANCE EVALUATION INSPECTION ON-SITE
02/24/1987	COMPLIANCE EVALUATION INSPECTION ON-SITE
06/29/1992	COMPLIANCE EVALUATION INSPECTION ON-SITE
08/14/1992	NON-FINANCIAL RECORD REVIEW
10/07/2005	COMPLIANCE EVALUATION INSPECTION ON-SITE

**VIOLATIONS**

<u>DATE</u>	<u>TYPE</u>
12/01/1983	
12/01/1983	
12/01/1983	
02/24/1987	GENERATOR-OTHER REQUIREMENTS
02/24/1987	
06/29/1992	
06/29/1992	
06/29/1992	
06/29/1992	GENERATOR-OTHER REQUIREMENTS
06/29/1992	GENERATOR-LAND BAN REQUIREMENTS
06/29/1992	
06/29/1992	
06/29/1992	GENERATOR-OTHER REQUIREMENTS
06/29/1992	GENERATOR-LAND BAN REQUIREMENTS
06/29/1992	GENERATOR-OTHER REQUIREMENTS
06/29/1992	GENERATOR-OTHER REQUIREMENTS
06/29/1992	GENERATOR-OTHER REQUIREMENTS
06/29/1992	GENERATOR-OTHER REQUIREMENTS
06/29/1992	GENERATOR-OTHER REQUIREMENTS
06/29/1992	GENERATOR-OTHER REQUIREMENTS
06/29/1992	GENERATOR-OTHER REQUIREMENTS
06/29/1992	GENERATOR-LAND BAN REQUIREMENTS

**ENFORCEMENTS**

<u>DATE</u>	<u>TYPE</u>
12/14/1983	WRITTEN INFORMAL
03/10/1987	WRITTEN INFORMAL
06/29/1992	VERBAL INFORMAL
07/08/1992	WRITTEN INFORMAL





**RESOURCE CONSERVATION AND RECOVERY ACT (RCRA)  
GENERATOR AND HANDLER FACILITIES**

**FACILITY**

EPA ID TX0000994665  
NOTIFICATION DATE 19941227  
NAME TEXACO STATION  
ADDRESS 995 BUNKER HILL RD, HOUSTON, TX, 77024

X = -95.531903	<b>MAP ID</b> 9
Y = 29.783640	
<i>Located 0.09 Miles S of Property</i>	

**ACTIVITY**

BUSINESS TYPE NOT REPORTED  
GENERATOR TYPE CONDITIONALLY EXEMPT SQG  
TSD INDICATOR NOT A TSD  
TRANSPORTER INDICATOR NOT A TRANSPORTER  
VIOLATIONS NO VIOLATIONS

-----



**EMERGENCY RESPONSE NOTIFICATION SYSTEM (ERNS)**

**INCIDENT**

ID **550368**  
DATE **06/25/97**  
ORGANIZATION **BKP WAREHOUSE**  
SOURCE **PLANT**  
TRANSPORT MODE **FIXED FACILITY**  
LOCATION **9714 OLD KATY ROAD, NO. 114, HOUSTON, TX**  
MATERIAL RELEASED / QTY **SULFURIC ACID / 12000 GAL**  
AFFECTED WATERWAY **NOT REPORTED**

---

X = -95.532912

Y = 29.785968

**MAP ID**

**8**

*Located 0.04 Miles W of Property*



8705 Shoal Creek Blvd, Suite 207 · Austin, Texas 78757

800.940.0977 512.339.4155 FAX 512.339.4413

[WWW.ENVIRONMENTALMAPS.COM](http://WWW.ENVIRONMENTALMAPS.COM)

**VOLUNTARY CLEANUP PROGRAM (VCP)**

**FACILITY**

ID 1525  
NAME DANIEL MEASUREMENT AND CONTROL  
ADDRESS 9720 OLD KATY ROAD, HOUSTON, TX  
ACRES 34  
FACILITY TYPE FRABRICATION/ASSEMBLY  
APPLICATION DATE 10/01/02  
DATE OF AGREEMENT 10/07/02  
DATE OF CERTIFICATE NOT REPORTED  
CERTIFICATE TYPE NOT REPORTED  
TYPE LEAD OWNER  
PHASE INVESTIGATION  
CONTAMINANTS VOCS, SVOCS, METALS, CHLORINATED SOLVENTS, TP  
MEDIA AFFECTED SOILS/GROUNDWATER  
REMEDY NOT REPORTED  
TCEQ SOLID WASTE ID 32128  
LPST ID NOT REPORTED  
EPA CERCLIS ID TXD990756468  
EPA RCRA ID NOT REPORTED

X = -95.534329	<b>MAP ID</b> <b>3</b>
Y = 29.786622	
<i>Located 0.01 Miles SW of Property</i>	

**APPLICANT**

ORGANIZATION DANIEL INDUSTRIES, INC.  
NAME MS. ROBIN PALMER, ASSOCIATE GENERAL COUNSEL  
ADDRESS 9753 PINELAKE DRIVE, HOUSTON, TX, 77055-6132  
PHONE 713-827-4817  
FAX 713-827-4805

**CONSULTANT/ATTORNEY**

ORGANIZATION EMERSON  
NAME CLARENCE MYERS, MANAGER, ENVIRONMENTAL AFFAIRS  
ADDRESS 8000 WEST FLORISSANT, ST LOUIS, MO, 63136-8506  
PHONE 314-553-1007  
FAX 314-553-1365



**VOLUNTARY CLEANUP PROGRAM (VCP)**

**FACILITY**

ID 1064  
NAME HURRICANE STEEL INDUSTRIES  
ADDRESS 9600 OLD KATY ROAD, HOUSTON, TX  
ACRES 34.33  
FACILITY TYPE GALVANIZING PLANT  
APPLICATION DATE 10/11/99  
DATE OF AGREEMENT 10/12/99  
DATE OF CERTIFICATE NONRESIDEN  
CERTIFICATE TYPE NOT REPORTED  
TYPE LEAD PURCHASER  
PHASE COMPLETED  
CONTAMINANTS METALS  
MEDIA AFFECTED SOILS/GROUNDWATER  
REMEDY F  
TCEQ SOLID WASTE ID NOT REPORTED  
LPST ID NOT REPORTED  
EPA CERCLIS ID NOT REPORTED  
EPA RCRA ID NOT REPORTED

X = -95.530097	<b>MAP ID</b> <b>10</b>
Y = 29.755002	
<i>Located 0.09 Miles S of Property</i>	

**APPLICANT**

ORGANIZATION LEVCOR, INC. TRUSTEE  
NAME LARRY LEVINE, PRESIDENT  
ADDRESS 9650 OLD KATY ROAD, HOUSTON, TX, 77055-6322  
PHONE 713-952-0366  
FAX 713-268-3723

**CONSULTANT/ATTORNEY**

ORGANIZATION INCONTROL TECHNOLOGIES, INC.  
NAME MICHAEL MARCON, CONSULTANT  
ADDRESS 3845 FM 1960 WEST, SUITE 318, HOUSTON, TX, 77068  
PHONE 281-550-5592  
FAX 281-550-5553



**LEAKING PETROLEUM STORAGE TANKS (LPST)**

**FACILITY**

LPST ID 095219  
FACILITY ID 0001257  
DATE REPORTED 2/26/1990  
NAME GOODSON YUGO  
ADDRESS 9702 OLD KATY RD, HOUSTON, TX  
PRIORITY CODE (4.1) GROUNDWATER IMPACTED, NO APPARENT THREATS OR IMPACTS TO RECEPTORS  
STATUS CODE (6A) FINAL CONCURRENCE ISSUED, CASE CLOSED

X = -95.531497

Y = 29.785704

**MAP ID**

**1**

*Located 0.00 Miles N of Property*

**POTENTIALLY RESPONSIBLE PARTY**

NAME GOODSON HONDA  
ADDRESS 10250 OLD KATY RD, HOUSTON, TX 77043  
CONTACT BILL KALKHOFF  
PHONE 713/591-0694

**FACILITY**

LPST ID 097777  
FACILITY ID 0053221  
DATE REPORTED 6/19/1990  
NAME EXCEL AUTO  
ADDRESS 9801 LONG POINT, HOUSTON, TX  
PRIORITY CODE (4A) SOIL CONTAMINATION ONLY, REQUIRES FULL SITE ASSESSMENT & REMEDIAL ACTION PLAN (RAP)  
STATUS CODE (6A) FINAL CONCURRENCE ISSUED, CASE CLOSED

X = -95.533833

Y = 29.794913

**MAP ID**

**4**

*Located 0.01 Miles N of Property*

**POTENTIALLY RESPONSIBLE PARTY**

NAME BLAZER BUILDING INC  
ADDRESS 10101 HARWIN STE 300, HOUSTON, TX 77036  
CONTACT CHRIS RICHARDSON  
PHONE 713/779-6000

**FACILITY**

LPST ID 095905  
FACILITY ID 0020334  
DATE REPORTED 4/11/1990  
NAME KORNER ENTRY  
ADDRESS BUNKER HILL, HOUSTON, TX  
PRIORITY CODE (4A) SOIL CONTAMINATION ONLY, REQUIRES FULL SITE ASSESSMENT & REMEDIAL ACTION PLAN (RAP)  
STATUS CODE (6A) FINAL CONCURRENCE ISSUED, CASE CLOSED

X = -95.533339

Y = 29.795028

**MAP ID**

**5**

*Located 0.01 Miles N of Property*

**POTENTIALLY RESPONSIBLE PARTY**

NAME HASKEN MARKETING  
ADDRESS 10700 N FREEWAY, HOUSTON, TX 77037  
CONTACT PAUL MARTIN  
PHONE 713/591-1111



8705 Shoal Creek Blvd, Suite 207 · Austin, Texas 78757

800.940.0977 512.339.4155 FAX 512.339.4413

WWW.ENVIRONMENTALMAPS.COM

**LEAKING PETROLEUM STORAGE TANKS (LPST)**

**FACILITY**

LPST ID 098882  
FACILITY ID 0056478  
DATE REPORTED 4/26/1991  
NAME FIRST SOUTH FALLS  
ADDRESS 1375 BUNKER HILL, HOUSTON, TX  
PRIORITY CODE (4A) SOIL CONTAMINATION ONLY, REQUIRES FULL SITE ASSESSMENT & REMEDIAL ACTION PLAN (RAP)  
STATUS CODE (6A) FINAL CONCURRENCE ISSUED, CASE CLOSED

X = -95.533837

Y = 29.794463

**MAP ID**

**7**

*Located 0.02 Miles NW of Property*

**POTENTIALLY RESPONSIBLE PARTY**

NAME FIRST SOUTH SAVINGS  
ADDRESS 2500 GRAY FALLS, HOUSTON, TX 77077  
CONTACT JUNE TERRY  
PHONE 713/531-5311

**FACILITY**

LPST ID 094130  
FACILITY ID 0048278  
DATE REPORTED 4/25/1989  
NAME TEXACO SERVICE STATION  
ADDRESS 995 BUNKER HILL, HOUSTON, TX  
PRIORITY CODE (4.1) GROUNDWATER IMPACTED, NO APPARENT THREATS OR IMPACTS TO RECEPTORS  
STATUS CODE (6P) FINAL CONCURRENCE PENDING DOCUMENTATION OF WELL PLUGGING

X = -95.531903

Y = 29.783640

**MAP ID**

**9**

*Located 0.09 Miles S of Property*

**POTENTIALLY RESPONSIBLE PARTY**

NAME CHEVRON EMC  
ADDRESS PO BOX 4256, HOUSTON, TX 77210  
CONTACT STEVE GILPATRICK  
PHONE 713/219-5212

**FACILITY**

LPST ID 093200  
FACILITY ID 0013747  
DATE REPORTED 6/16/1989  
NAME COMPASS BANK BUNKER HILL BRANCH  
ADDRESS 9669 KATY RD, HOUSTON, TX  
PRIORITY CODE (4.1) GROUNDWATER IMPACTED, NO APPARENT THREATS OR IMPACTS TO RECEPTORS  
STATUS CODE (6A) FINAL CONCURRENCE ISSUED, CASE CLOSED

X = -95.531564

Y = 29.783633

**MAP ID**

**11**

*Located 0.09 Miles S of Property*

**POTENTIALLY RESPONSIBLE PARTY**

NAME COMPASS BANK BUNKER HILL  
ADDRESS 9669 KATY FWY, HOUSTON, TX 77024  
CONTACT STEVEN KIRKPATRICK  
PHONE 205/297-5158



**PETROLEUM STORAGE TANKS (PST)**

**FACILITY**

ID 0001257  
FACILITY TYPE UNIDENTIFIED  
NAME GOODSON YUGO  
ADDRESS 9702 OLD KATY RD, HOUSTON, TX  
CONTACT J. KATZMILLER  
PHONE 713/464-7482

X = -95.531497	<b>MAP ID</b> <b>1</b>
Y = 29.785704	
Located 0.00 Miles N of Property	

**OWNER**

NAME GOODSON YUGO  
ADDRESS 10250 OLD KATY RD, HOUSTON, TX, 77043  
CONTACT NOT REPORTED  
PHONE 7134647482

**TANK(S)**

<u>TANK ID</u>	2
TYPE	UST
INSTALLED	01/01/1973
STATUS / DATE	REMOVED FROM GROUND / 07/31/1989
CAPACITY (in gallons)	500
CONTENTS	USED OIL
TANK MATERIAL	STEEL
TANK CONTAINMENT	NOT REPORTED
PIPE MATERIAL	STEEL
PIPE CONTAINMENT	NOT REPORTED
TANK RELEASE DETECTION	NOT REPORTED
PIPE RELEASE DETECTION	NOT REPORTED
TANK CORROSION PROTECTION	NOT REPORTED
PIPE CORROSION PROTECTION	NOT REPORTED
SPILL & OVERFILL PROTECTION	NOT REPORTED

<u>TANK ID</u>	1
TYPE	UST
INSTALLED	01/01/1983
STATUS / DATE	REMOVED FROM GROUND / 07/31/1989
CAPACITY (in gallons)	1000
CONTENTS	GASOLINE
TANK MATERIAL	STEEL
TANK CONTAINMENT	NOT REPORTED
PIPE MATERIAL	STEEL
PIPE CONTAINMENT	NOT REPORTED
TANK RELEASE DETECTION	NOT REPORTED
PIPE RELEASE DETECTION	NOT REPORTED
TANK CORROSION PROTECTION	NOT REPORTED
PIPE CORROSION PROTECTION	NOT REPORTED
SPILL & OVERFILL PROTECTION	NOT REPORTED



**PETROLEUM STORAGE TANKS (PST)**

**FACILITY**

ID 0074315  
FACILITY TYPE RETAIL  
NAME COSTCO WHOLESALE 680  
ADDRESS 1150 BUNKER HILL RD, HOUSTON, TX  
CONTACT CULLY  
PHONE 713/576-2053

X = -95.529334	<b>MAP ID</b> <b>2</b>
Y = 29.787599	
<i>Located 0.01 Miles SE of Property</i>	

**OWNER**

NAME COSTCO WHOLESALE CORPORATION  
ADDRESS 999 LAKE DR, ISSAQUAH, WA, 98027  
CONTACT DENNIS BOCK  
PHONE 425-427-7653

**TANK(S)**

TANK ID 1  
TYPE UST  
INSTALLED 04/25/2001  
STATUS / DATE IN USE / NOT REPORTED  
CAPACITY (in gallons) 20000  
CONTENTS GASOLINE  
TANK MATERIAL FRP(FIBERGLASS-REINFORCED PLASTIC)  
TANK CONTAINMENT DOUBLE WALL  
PIPE MATERIAL NONMETALLIC FLEXIBLE PIPING  
PIPE CONTAINMENT FACTORY-BUILT NONMETALLIC JACKET  
TANK RELEASE DETECTION INTERSTITIAL MONITORING WITHIN SECONDARY WALL/JACKET  
PIPE RELEASE DETECTION AUTO. LINE LEAK DETECTOR (3.0 GPH FOR PRESSURE PIPING)  
TANK CORROSION PROTECTION FRP TANK OR PIPING (NONCORRODIBLE)  
PIPE CORROSION PROTECTION ISOLATED IN OPEN AREA  
SPILL & OVERFILL PROTECTION AUTO. HIGHT LEVEL ARLARM WITH 3 OR 4

TANK ID 2  
TYPE UST  
INSTALLED 04/29/2001  
STATUS / DATE IN USE / NOT REPORTED  
CAPACITY (in gallons) 20000  
CONTENTS GASOLINE  
TANK MATERIAL FRP(FIBERGLASS-REINFORCED PLASTIC)  
TANK CONTAINMENT DOUBLE WALL  
PIPE MATERIAL NONMETALLIC FLEXIBLE PIPING  
PIPE CONTAINMENT FACTORY-BUILT NONMETALLIC JACKET  
TANK RELEASE DETECTION INTERSTITIAL MONITORING WITHIN SECONDARY WALL/JACKET  
PIPE RELEASE DETECTION AUTO. LINE LEAK DETECTOR (3.0 GPH FOR PRESSURE PIPING)  
TANK CORROSION PROTECTION FRP TANK OR PIPING (NONCORRODIBLE)  
PIPE CORROSION PROTECTION ISOLATED IN OPEN AREA  
SPILL & OVERFILL PROTECTION AUTO. HIGHT LEVEL ARLARM WITH 3 OR 4





**PETROLEUM STORAGE TANKS (PST)**

**TANK ID** 3  
**TYPE** UST  
**INSTALLED** 04/25/2001  
**STATUS / DATE** IN USE / NOT REPORTED  
**CAPACITY (in gallons)** 20000  
**CONTENTS** GASOLINE  
**TANK MATERIAL** FRP(FIBERGLASS-REINFORCED PLASTIC)  
**TANK CONTAINMENT** DOUBLE WALL  
**PIPE MATERIAL** NONMETALLIC FLEXIBLE PIPING  
**PIPE CONTAINMENT** FACTORY-BUILT NONMETALLIC JACKET  
**TANK RELEASE DETECTION** INTERSTITIAL MONITORING WITHIN SECONDARY WALL/JACKET  
**PIPE RELEASE DETECTION** AUTO. LINE LEAK DETECTOR (3.0 GPH FOR PRESSURE PIPING)  
**TANK CORROSION PROTECTION** FRP TANK OR PIPING (NONCORRODIBLE)  
**PIPE CORROSION PROTECTION** ISOLATED IN OPEN AREA  
**SPILL & OVERFILL PROTECTION** AUTO. HIGH LEVEL ALARM WITH 3 OR 4

**FACILITY**

**ID** 0016584  
**FACILITY TYPE** UNIDENTIFIED  
**NAME** DANIEL INDUSTRIES INC  
**ADDRESS** 9720 OLD KATY RD, HOUSTON, TX  
**CONTACT** P.L. BURCH  
**PHONE** 713/467-6000

X = -95.534329  
Y = 29.786622

**MAP ID**  
**3**

*Located 0.01 Miles SW of Property*

**OWNER**

**NAME** DANIEL INDUSTRIES INC  
**ADDRESS** 9720 OLD KATY RD, HOUSTON, TX, 77055  
**CONTACT** NOT REPORTED  
**PHONE** 7134676000

**TANK(S)**

**TANK ID** 2  
**TYPE** UST  
**INSTALLED** 01/01/1974  
**STATUS / DATE** REMOVED FROM GROUND / 11/13/1991  
**CAPACITY (in gallons)** 5000  
**CONTENTS** DIESEL  
**TANK MATERIAL** STEEL  
**TANK CONTAINMENT** NOT REPORTED  
**PIPE MATERIAL** STEEL  
**PIPE CONTAINMENT** NOT REPORTED  
**TANK RELEASE DETECTION** NOT REPORTED  
**PIPE RELEASE DETECTION** NOT REPORTED  
**TANK CORROSION PROTECTION** NOT REPORTED  
**PIPE CORROSION PROTECTION** NOT REPORTED  
**SPILL & OVERFILL PROTECTION** NOT REPORTED



**PETROLEUM STORAGE TANKS (PST)**

TANK ID 1  
TYPE UST  
INSTALLED 01/01/1980  
STATUS / DATE REMOVED FROM GROUND / 11/13/1991  
CAPACITY (in gallons) 12000  
CONTENTS GASOLINE  
TANK MATERIAL STEEL  
TANK CONTAINMENT NOT REPORTED  
PIPE MATERIAL STEEL  
PIPE CONTAINMENT NOT REPORTED  
TANK RELEASE DETECTION NOT REPORTED  
PIPE RELEASE DETECTION NOT REPORTED  
TANK CORROSION PROTECTION NOT REPORTED  
PIPE CORROSION PROTECTION NOT REPORTED  
SPILL & OVERFILL PROTECTION NOT REPORTED

**FACILITY**

ID 0053221  
FACILITY TYPE RETAIL  
NAME EXCEL AUTO  
ADDRESS 9801 LONG PT, HOUSTON, TX  
CONTACT RIGO VANNUCCI  
PHONE 713/779-6000

X = -95.533833	<b>MAP ID</b> <b>4</b>
Y = 29.794913	
<i>Located 0.01 Miles N of Property</i>	

**OWNER**

NAME RICHARDSON CHRIS  
ADDRESS 10101 HARWIN STE 300, HOUSTON, TX, 77036  
CONTACT NOT REPORTED  
PHONE 7137796000

**TANK(S)**

TANK ID 2  
TYPE UST  
INSTALLED NOT REPORTED  
STATUS / DATE REMOVED FROM GROUND / 04/26/1990  
CAPACITY (in gallons) 0  
CONTENTS UNKNOWN  
TANK MATERIAL NOT REPORTED  
TANK CONTAINMENT NOT REPORTED  
PIPE MATERIAL NOT REPORTED  
PIPE CONTAINMENT NOT REPORTED  
TANK RELEASE DETECTION NOT REPORTED  
PIPE RELEASE DETECTION NOT REPORTED  
TANK CORROSION PROTECTION NOT REPORTED  
PIPE CORROSION PROTECTION NOT REPORTED  
SPILL & OVERFILL PROTECTION NOT REPORTED



**PETROLEUM STORAGE TANKS (PST)**

**TANK ID** 1  
**TYPE** UST  
**INSTALLED** NOT REPORTED  
**STATUS / DATE** REMOVED FROM GROUND / 04/26/1990  
**CAPACITY (in gallons)** 0  
**CONTENTS** UNKNOWN  
**TANK MATERIAL** NOT REPORTED  
**TANK CONTAINMENT** NOT REPORTED  
**PIPE MATERIAL** NOT REPORTED  
**PIPE CONTAINMENT** NOT REPORTED  
**TANK RELEASE DETECTION** NOT REPORTED  
**PIPE RELEASE DETECTION** NOT REPORTED  
**TANK CORROSION PROTECTION** NOT REPORTED  
**PIPE CORROSION PROTECTION** NOT REPORTED  
**SPILL & OVERFILL PROTECTION** NOT REPORTED

**TANK ID** 3  
**TYPE** UST  
**INSTALLED** NOT REPORTED  
**STATUS / DATE** REMOVED FROM GROUND / 04/26/1990  
**CAPACITY (in gallons)** 0  
**CONTENTS** UNKNOWN  
**TANK MATERIAL** NOT REPORTED  
**TANK CONTAINMENT** NOT REPORTED  
**PIPE MATERIAL** NOT REPORTED  
**PIPE CONTAINMENT** NOT REPORTED  
**TANK RELEASE DETECTION** NOT REPORTED  
**PIPE RELEASE DETECTION** NOT REPORTED  
**TANK CORROSION PROTECTION** NOT REPORTED  
**PIPE CORROSION PROTECTION** NOT REPORTED  
**SPILL & OVERFILL PROTECTION** NOT REPORTED

**FACILITY**

**ID** 0020334  
**FACILITY TYPE** UNIDENTIFIED  
**NAME** KORNER ENTRY  
**ADDRESS** BUNKER HILL & LONG POI, HOUSTON, TX  
**CONTACT** N.C. PHAM  
**PHONE** 713/464-0760

X = -95.533339	<b>MAP ID</b> 5
Y = 29.795028	
Located 0.01 Miles N of Property	

**OWNER**

**NAME** E-Z SERVE PETROLEUM MARKETING COMPANY  
**ADDRESS** 1824 HILLANDALE RD, DURHAM, NC, 27705  
**CONTACT** LINA HITCHCOCK  
**PHONE** 713-684-4300

**TANK(S)**



**PETROLEUM STORAGE TANKS (PST)**

**TANK ID** 1  
**TYPE** UST  
**INSTALLED** 01/01/1970  
**STATUS / DATE** REMOVED FROM GROUND / 04/09/1990  
**CAPACITY (in gallons)** 8000  
**CONTENTS** GASOLINE  
**TANK MATERIAL** STEEL  
**TANK CONTAINMENT** NOT REPORTED  
**PIPE MATERIAL** STEEL  
**PIPE CONTAINMENT** NOT REPORTED  
**TANK RELEASE DETECTION** NOT REPORTED  
**PIPE RELEASE DETECTION** NOT REPORTED  
**TANK CORROSION PROTECTION** NOT REPORTED  
**PIPE CORROSION PROTECTION** NOT REPORTED  
**SPILL & OVERFILL PROTECTION** NOT REPORTED

**TANK ID** 2  
**TYPE** UST  
**INSTALLED** 01/01/1970  
**STATUS / DATE** REMOVED FROM GROUND / 04/09/1990  
**CAPACITY (in gallons)** 8000  
**CONTENTS** GASOLINE  
**TANK MATERIAL** STEEL  
**TANK CONTAINMENT** NOT REPORTED  
**PIPE MATERIAL** STEEL  
**PIPE CONTAINMENT** NOT REPORTED  
**TANK RELEASE DETECTION** NOT REPORTED  
**PIPE RELEASE DETECTION** NOT REPORTED  
**TANK CORROSION PROTECTION** NOT REPORTED  
**PIPE CORROSION PROTECTION** NOT REPORTED  
**SPILL & OVERFILL PROTECTION** NOT REPORTED

**FACILITY**

**ID** 0042946  
**FACILITY TYPE** UNIDENTIFIED  
**NAME** AT&T-IS  
**ADDRESS** 1111 BUNKER HILL, HOUSTON, TX  
**CONTACT** HAROLD TROXLER  
**PHONE** 713/596-4804

X = -95.531828	<b>MAP ID</b> 6
Y = 29.786803	
Located 0.01 Miles SW of Property	

**OWNER**

**NAME** AT&T COMMUNICATIONS INC  
**ADDRESS** ONE AT&T WAY ROOM 4B1220, BEDMINSTER, NJ, 07921  
**CONTACT** DOUGLAS FREY  
**PHONE** 908-234-4675

**TANK(S)**



**PETROLEUM STORAGE TANKS (PST)**

**TANK ID** 1  
**TYPE** UST  
**INSTALLED** 01/01/1976  
**STATUS / DATE** PERM. FILLED IN PLACE / 12/31/1983  
**CAPACITY (in gallons)** 10000  
**CONTENTS** GASOLINE  
**TANK MATERIAL** STEEL  
**TANK CONTAINMENT** NOT REPORTED  
**PIPE MATERIAL** STEEL  
**PIPE CONTAINMENT** NOT REPORTED  
**TANK RELEASE DETECTION** NOT REPORTED  
**PIPE RELEASE DETECTION** NOT REPORTED  
**TANK CORROSION PROTECTION** NOT REPORTED  
**PIPE CORROSION PROTECTION** NOT REPORTED  
**SPILL & OVERFILL PROTECTION** NOT REPORTED

**FACILITY**

**ID** 0056478  
**FACILITY TYPE** FLEET REFUELING  
**NAME** FIRST SOUTH FALLS  
**ADDRESS** 1375 BUNKER HILL, HOUSTON, TX  
**CONTACT** LARRY INMAN  
**PHONE** NOT REPORTED

X = -95.533837  
Y = 29.794463

**MAP ID**  
7

*Located 0.02 Miles NW of Property*

**OWNER**

**NAME** RTC FIRST SOUTH SAVINGS  
**ADDRESS** 1910 PACIFIC AVE STE 1300, DALLAS, TX, 75201  
**CONTACT** RAY FOX  
**PHONE** 512-443-4877

**TANK(S)**

**TANK ID** 1  
**TYPE** UST  
**INSTALLED** 01/01/1984  
**STATUS / DATE** REMOVED FROM GROUND / 04/24/1991  
**CAPACITY (in gallons)** 2000  
**CONTENTS** DIESEL  
**TANK MATERIAL** NOT REPORTED  
**TANK CONTAINMENT** NOT REPORTED  
**PIPE MATERIAL** NOT REPORTED  
**PIPE CONTAINMENT** NOT REPORTED  
**TANK RELEASE DETECTION** NOT REPORTED  
**PIPE RELEASE DETECTION** NOT REPORTED  
**TANK CORROSION PROTECTION** NOT REPORTED  
**PIPE CORROSION PROTECTION** NOT REPORTED  
**SPILL & OVERFILL PROTECTION** NOT REPORTED



**PETROLEUM STORAGE TANKS (PST)**

**FACILITY**

ID **0048278**  
FACILITY TYPE **RETAIL**  
NAME **BUNKER HILL TEXACO**  
ADDRESS **995 BUNKER HILL RD, HOUSTON, TX**  
CONTACT **KHALIL**  
PHONE **713/545-7375**

X = -95.531903	<b>MAP ID</b> <b>9</b>
Y = 29.783640	
<i>Located 0.09 Miles S of Property</i>	

**OWNER**

NAME **MNC TERRACE AT WILLOWBROOK LP**  
ADDRESS **820 GESSNER RD STE 1800, HOUSTON, TX, 77024**  
CONTACT **BILL HUNTSINGER**  
PHONE **713-973-3521**

**TANK(S)**

**TANK ID** 1  
**TYPE** UST  
**INSTALLED** 01/01/1957  
**STATUS / DATE** REMOVED FROM GROUND / 08/01/1995  
**CAPACITY (in gallons)** 4000  
**CONTENTS** GASOLINE  
**TANK MATERIAL** STEEL  
**TANK CONTAINMENT** NOT REPORTED  
**PIPE MATERIAL** FRP(FIBERGLASS-REINFORCED PLASTIC)  
**PIPE CONTAINMENT** NOT REPORTED  
**TANK RELEASE DETECTION** NOT REPORTED  
**PIPE RELEASE DETECTION** NOT REPORTED  
**TANK CORROSION PROTECTION** NOT REPORTED  
**PIPE CORROSION PROTECTION** NOT REPORTED  
**SPILL & OVERFILL PROTECTION** NOT REPORTED

**TANK ID** 4  
**TYPE** UST  
**INSTALLED** 01/01/1971  
**STATUS / DATE** REMOVED FROM GROUND / 08/01/1995  
**CAPACITY (in gallons)** 4000  
**CONTENTS** GASOLINE  
**TANK MATERIAL** STEEL  
**TANK CONTAINMENT** NOT REPORTED  
**PIPE MATERIAL** FRP(FIBERGLASS-REINFORCED PLASTIC)  
**PIPE CONTAINMENT** NOT REPORTED  
**TANK RELEASE DETECTION** NOT REPORTED  
**PIPE RELEASE DETECTION** NOT REPORTED  
**TANK CORROSION PROTECTION** NOT REPORTED  
**PIPE CORROSION PROTECTION** NOT REPORTED  
**SPILL & OVERFILL PROTECTION** NOT REPORTED



**PETROLEUM STORAGE TANKS (PST)**

TANK ID 2  
TYPE UST  
INSTALLED 01/01/1957  
STATUS / DATE REMOVED FROM GROUND / 08/01/1995  
CAPACITY (in gallons) 4000  
CONTENTS GASOLINE  
TANK MATERIAL STEEL  
TANK CONTAINMENT NOT REPORTED  
PIPE MATERIAL FRP(FIBERGLASS-REINFORCED PLASTIC)  
PIPE CONTAINMENT NOT REPORTED  
TANK RELEASE DETECTION NOT REPORTED  
PIPE RELEASE DETECTION NOT REPORTED  
TANK CORROSION PROTECTION NOT REPORTED  
PIPE CORROSION PROTECTION NOT REPORTED  
SPILL & OVERFILL PROTECTION NOT REPORTED

TANK ID 5  
TYPE UST  
INSTALLED 01/01/1979  
STATUS / DATE REMOVED FROM GROUND / 08/01/1995  
CAPACITY (in gallons) 6000  
CONTENTS GASOLINE  
TANK MATERIAL FRP(FIBERGLASS-REINFORCED PLASTIC)  
TANK CONTAINMENT NOT REPORTED  
PIPE MATERIAL FRP(FIBERGLASS-REINFORCED PLASTIC)  
PIPE CONTAINMENT NOT REPORTED  
TANK RELEASE DETECTION NOT REPORTED  
PIPE RELEASE DETECTION NOT REPORTED  
TANK CORROSION PROTECTION NOT REPORTED  
PIPE CORROSION PROTECTION NOT REPORTED  
SPILL & OVERFILL PROTECTION NOT REPORTED

TANK ID 3  
TYPE UST  
INSTALLED 01/01/1957  
STATUS / DATE REMOVED FROM GROUND / 08/01/1995  
CAPACITY (in gallons) 4000  
CONTENTS GASOLINE  
TANK MATERIAL STEEL  
TANK CONTAINMENT NOT REPORTED  
PIPE MATERIAL FRP(FIBERGLASS-REINFORCED PLASTIC)  
PIPE CONTAINMENT NOT REPORTED  
TANK RELEASE DETECTION NOT REPORTED  
PIPE RELEASE DETECTION NOT REPORTED  
TANK CORROSION PROTECTION NOT REPORTED  
PIPE CORROSION PROTECTION NOT REPORTED  
SPILL & OVERFILL PROTECTION NOT REPORTED



## PETROLEUM STORAGE TANKS (PST)

<u>TANK ID</u>	<b>1</b>
TYPE	<b>UST</b>
INSTALLED	<b>09/15/1995</b>
STATUS / DATE	<b>REMOVED FROM GROUND / 06/01/2005</b>
CAPACITY (in gallons)	<b>10000</b>
CONTENTS	<b>GASOLINE</b>
TANK MATERIAL	<b>COMPOSITE (STEEL W/EXTERNAL FRP CLADDING)</b>
TANK CONTAINMENT	<b>DOUBLE WALL</b>
PIPE MATERIAL	<b>FRP(FIBERGLASS-REINFORCED PLASTIC)</b>
PIPE CONTAINMENT	<b>SINGLE WALL</b>
TANK RELEASE DETECTION	<b>NOT REPORTED</b>
PIPE RELEASE DETECTION	<b>NOT REPORTED</b>
TANK CORROSION PROTECTION	<b>COMPOSITE TANK (STEEL W/FRP EXTERNAL LAMINATE</b>
PIPE CORROSION PROTECTION	<b>FRP TANK OR PIPING (NONCORRODIBLE)</b>
SPILL & OVERFILL PROTECTION	<b>NOT REPORTED</b>

<u>TANK ID</u>	<b>2</b>
TYPE	<b>UST</b>
INSTALLED	<b>09/15/1995</b>
STATUS / DATE	<b>REMOVED FROM GROUND / 06/01/2005</b>
CAPACITY (in gallons)	<b>8000</b>
CONTENTS	<b>GASOLINE</b>
TANK MATERIAL	<b>COMPOSITE (STEEL W/EXTERNAL FRP CLADDING)</b>
TANK CONTAINMENT	<b>DOUBLE WALL</b>
PIPE MATERIAL	<b>FRP(FIBERGLASS-REINFORCED PLASTIC)</b>
PIPE CONTAINMENT	<b>SINGLE WALL</b>
TANK RELEASE DETECTION	<b>NOT REPORTED</b>
PIPE RELEASE DETECTION	<b>NOT REPORTED</b>
TANK CORROSION PROTECTION	<b>COMPOSITE TANK (STEEL W/FRP EXTERNAL LAMINATE</b>
PIPE CORROSION PROTECTION	<b>FRP TANK OR PIPING (NONCORRODIBLE)</b>
SPILL & OVERFILL PROTECTION	<b>NOT REPORTED</b>

<u>TANK ID</u>	<b>3</b>
TYPE	<b>UST</b>
INSTALLED	<b>09/15/1995</b>
STATUS / DATE	<b>REMOVED FROM GROUND / 06/01/2005</b>
CAPACITY (in gallons)	<b>8000</b>
CONTENTS	<b>GASOLINE</b>
TANK MATERIAL	<b>COMPOSITE (STEEL W/EXTERNAL FRP CLADDING)</b>
TANK CONTAINMENT	<b>DOUBLE WALL</b>
PIPE MATERIAL	<b>FRP(FIBERGLASS-REINFORCED PLASTIC)</b>
PIPE CONTAINMENT	<b>SINGLE WALL</b>
TANK RELEASE DETECTION	<b>NOT REPORTED</b>
PIPE RELEASE DETECTION	<b>NOT REPORTED</b>
TANK CORROSION PROTECTION	<b>COMPOSITE TANK (STEEL W/FRP EXTERNAL LAMINATE</b>
PIPE CORROSION PROTECTION	<b>FRP TANK OR PIPING (NONCORRODIBLE)</b>
SPILL & OVERFILL PROTECTION	<b>NOT REPORTED</b>





**PETROLEUM STORAGE TANKS (PST)**

**FACILITY**

ID 0013747  
FACILITY TYPE UNIDENTIFIED  
NAME PHILLIPS 66 CO 018424  
ADDRESS 9669 KATY RD, HOUSTON, TX  
CONTACT FRANK HEUSZEL  
PHONE 713/968-8211

X = -95.531564  
Y = 29.783633

**MAP ID**  
**11**

*Located 0.09 Miles S of Property*

**OWNER**

NAME MEHL CAROLA  
ADDRESS PO BOX 4444, HOUSTON, TX, 77210  
CONTACT FRANK HEUSZEL  
PHONE 7139688211

**TANK(S)**

TANK ID 0427347  
TYPE UST  
INSTALLED 01/01/1972  
STATUS / DATE REMOVED FROM GROUND / 01/01/1986  
CAPACITY (in gallons) 8000  
CONTENTS UNKNOWN  
TANK MATERIAL STEEL  
TANK CONTAINMENT NOT REPORTED  
PIPE MATERIAL STEEL  
PIPE CONTAINMENT NOT REPORTED  
TANK RELEASE DETECTION NOT REPORTED  
PIPE RELEASE DETECTION NOT REPORTED  
TANK CORROSION PROTECTION NOT REPORTED  
PIPE CORROSION PROTECTION NOT REPORTED  
SPILL & OVERFILL PROTECTION NOT REPORTED

TANK ID 0185625  
TYPE UST  
INSTALLED 01/01/1983  
STATUS / DATE REMOVED FROM GROUND / 03/25/1996  
CAPACITY (in gallons) 550  
CONTENTS UNKNOWN  
TANK MATERIAL STEEL  
TANK CONTAINMENT NOT REPORTED  
PIPE MATERIAL STEEL  
PIPE CONTAINMENT NOT REPORTED  
TANK RELEASE DETECTION NOT REPORTED  
PIPE RELEASE DETECTION NOT REPORTED  
TANK CORROSION PROTECTION NOT REPORTED  
PIPE CORROSION PROTECTION NOT REPORTED  
SPILL & OVERFILL PROTECTION NOT REPORTED



**PETROLEUM STORAGE TANKS (PST)**

TANK ID 0465823  
TYPE UST  
INSTALLED 01/01/1975  
STATUS / DATE REMOVED FROM GROUND / 01/01/1986  
CAPACITY (in gallons) 8000  
CONTENTS UNKNOWN  
TANK MATERIAL STEEL  
TANK CONTAINMENT NOT REPORTED  
PIPE MATERIAL STEEL  
PIPE CONTAINMENT NOT REPORTED  
TANK RELEASE DETECTION NOT REPORTED  
PIPE RELEASE DETECTION NOT REPORTED  
TANK CORROSION PROTECTION NOT REPORTED  
PIPE CORROSION PROTECTION NOT REPORTED  
SPILL & OVERFILL PROTECTION NOT REPORTED

TANK ID 0452756  
TYPE UST  
INSTALLED 01/01/1973  
STATUS / DATE REMOVED FROM GROUND / 01/01/1986  
CAPACITY (in gallons) 8000  
CONTENTS UNKNOWN  
TANK MATERIAL STEEL  
TANK CONTAINMENT NOT REPORTED  
PIPE MATERIAL STEEL  
PIPE CONTAINMENT NOT REPORTED  
TANK RELEASE DETECTION NOT REPORTED  
PIPE RELEASE DETECTION NOT REPORTED  
TANK CORROSION PROTECTION NOT REPORTED  
PIPE CORROSION PROTECTION NOT REPORTED  
SPILL & OVERFILL PROTECTION NOT REPORTED



## SUMMARY OF LOCATION UNKNOWN FACILITIES

DATABASE	FACILITY ID	NAME	ADDRESS	ZIP CODE
NFRAP	TXD981600604	ENVIRONMENTAL GROUP	P.O. BOX 19067, HOUSTON	77024
NRS	150978		INTERSTATE 10, HOUSTON	
NRS	52257		INTERSTATE 10 AT, HOUSTON	
NRS	569665		INTERSTATE 10, HOUSTON	



8705 Shoal Creek Blvd, Suite 207 · Austin, Texas 78757  
800.940.0977 512.339.4155 FAX 512.339.4413  
[WWW.ENVIRONMENTALMAPS.COM](http://WWW.ENVIRONMENTALMAPS.COM)

**NO FURTHER REMEDIAL ACTION PLANNED (NFRAP)**

**FACILITY**

EPA ID TXD981600604  
NAME ENVIRONMENTAL GROUP  
ADDRESS P.O. BOX 19067, HOUSTON, TX, 77024

***Location Unknown***

CONTACT/ PHONE NOT REPORTED  
NON-NPL STATUS NFRAP  
FEDERAL STATUS NOT A FEDERAL FACILITY  
OWNERSHIP TYPE NOT REPORTED  
DESCRIPTION NOT REPORTED

**ACTIONS**

TYPE DISCOVERY  
RESPONSIBLE ORGANIZATION STATE, FUND FINANCED  
START DATE NOT REPORTED  
COMPLETION DATE 12/01/1986

TYPE PRELIMINARY ASSESSMENT  
RESPONSIBLE ORGANIZATION STATE, FUND FINANCED  
START DATE 11/01/1987  
COMPLETION DATE 11/01/1987

TYPE ARCHIVE SITE  
RESPONSIBLE ORGANIZATION EPA IN-HOUSE  
START DATE NOT REPORTED  
COMPLETION DATE 11/01/1987

-----



**NATIONAL RESPONSE SYSTEM (NRS)**

**INCIDENT**

NRS ID 150978  
LOCATION INTERSTATE 10, HOUSTON, TX  
COUNTY HARRIS  
INCIDENT TYPE MOBILE  
INCIDENT CAUSE TRANSPORT ACCIDENT  
INCIDENT DATE 29-DEC-92  
AFFECTED MEDIUM UNKNOWN, CONCRETE  
DESCRIPTION OF INCIDENT TANKER TRUCK FUEL TANKS/ACCIDENT CAUSED RUPTURE  
ADDITIONAL INFORMATION NO KNOWN DAMAGE ESTIMATE OR INJURIES

**Location Unknown**

**SUSPECTED RESPONSIBLE PARTY**

NAME GARY CARROLL  
ORGANIZATION MISSION PETRO CARRIER INC  
ADDRESS 8450 MOSLEY RD, HOUSTON, TX, 77075  
PHONE 7139438250  
TYPE OF ORGANIZATION PRIVATE ENTERPRISE

**MATERIAL RELEASED**

NAME OIL, FUEL: NO. 2-D  
CHRIS CODE OTD  
QUANTITY 70 GALLON(S)  
QUANTITY IN WATER 0 NONE

**INCIDENT**

NRS ID 52257  
LOCATION INTERSTATE 10 AT, HOUSTON, TX  
COUNTY HARRIS  
INCIDENT TYPE MOBILE  
INCIDENT CAUSE TRANSPORT ACCIDENT  
INCIDENT DATE 23-DEC-90  
AFFECTED MEDIUM LAND, SOIL  
DESCRIPTION OF INCIDENT MULTI-TRUCK ACCIDENT CAUSING A RELEASE  
ADDITIONAL INFORMATION UNK IF THERE WERE ANY INJURIES; 3 OR 4 TRUCKS WERE INVOLVED NOTHAZMAT; 5000 GAL CAPACITY

**Location Unknown**

**SUSPECTED RESPONSIBLE PARTY**

NAME REX HULL  
ORGANIZATION TRANSPORT CO OF TEXAS  
ADDRESS 5503 AGNES, CORPUS CHRISTI, TX, 78469  
PHONE 5128572546  
TYPE OF ORGANIZATION PRIVATE ENTERPRISE

**MATERIAL RELEASED**

NAME HYDROCHLORIC ACID  
CHRIS CODE HCL  
QUANTITY 0 UNKNOWN AMOUNT  
QUANTITY IN WATER 0 NONE



**NATIONAL RESPONSE SYSTEM (NRS)**

**INCIDENT**

NRS ID 569665  
LOCATION INTERSTATE 10, HOUSTON, TX  
COUNTY HARRISON  
INCIDENT TYPE FIXED  
INCIDENT CAUSE NATURAL PHENOMENON  
INCIDENT DATE 09-JUN-01  
AFFECTED MEDIUM WATER, GREEN'S BAYOU > HOUSTON CH  
DESCRIPTION OF INCIDENT FLOOD WATERS IN A WAREHOUSE RELEASED THE MATERIAL.  
ADDITIONAL INFORMATION US EPA ARRIVED ON SCENE, JUNE 12, 2001.

**Location Unknown**

**SUSPECTED RESPONSIBLE PARTY**

NAME NOT REPORTED  
ORGANIZATION WALTON BARGE  
ADDRESS INTERSTATE 10/UVALDE ST, HOUSTON, TX  
PHONE NOT REPORTED  
TYPE OF ORGANIZATION PRIVATE ENTERPRISE

**MATERIAL RELEASED**

NAME UREA FERTILIZER (GRANULAR) CAS 57-13-6  
CHRIS CODE NCC  
QUANTITY 0 UNKNOWN AMOUNT  
QUANTITY IN WATER 0 UNKNOWN AMOUNT



## **DATABASE DEFINITIONS**

### **Brownfields Site Assessments (BSA)**

This database is maintained by the Texas Commission on Environmental Quality (TCEQ) as part of the Brownfields Redevelopment Initiative program. This program provides for the cleanup of contaminated brownfield properties to aid in transferability and revitalization. The brownfields in this database have been given funding for site assessments and / or redevelopment. This database contains basic site information, contaminate categories, affected media, and other applicant information. Other information is often available from the files located in TCEQ Central Records - Austin. These files can be obtained and/or researched by Atlas Environmental Research at your request. See <http://www.tceq.state.tx.us> for more information.

### **Comprehensive Environmental Response, Compensation & Liability Information System (CERCLIS)**

The CERCLIS Database is the Comprehensive Environmental Response, Compensation, and Liability Information System (CERCLIS) Database that contains information on hazardous waste sites, potentially hazardous waste sites and remedial activities across the nation. The database includes sites that are on the National Priorities List (NPL) or are being considered for the NPL. More information can be obtained on the EPA's website at [www.epa.gov](http://www.epa.gov).

### **Closed & Abandoned Landfill Inventory (CLI)**

This database was originally obtained by Atlas E.R., Inc. in October 2003. The information contained within this database was collected by the TNRCC (TCEQ) under contract with Southwest Texas State University (Texas State University) under authorization by Texas House Bill 2537 beginning in 1993 and continuing through the present. After the initial inventory by the TNRCC (TCEQ) and Southwest Texas State University (Texas State University), the information was passed on to the regional councils of governments (COGs). The COGs are required under House Bill 2537 to include an inventory of closed municipal solid waste landfills in their regional plans for solid waste management. These requirements are referenced in the Texas Health and Safety Code, Chapter 363.064. Other information is often available from the Landfill files located in TCEQ Central Records - Austin. These files can be obtained and/or researched by Atlas Environmental Research at your request. See <http://www.tceq.state.tx.us> for more information.

### **Delisted National Priority List (DNPL)**

This database contains sites that were originally on the EPA National Priority List. They have been deleted or "delisted" because remedial action has been completed as ordered by the EPA.

### **Emergency Response Notification System (ERNS)**

The Emergency Response Notification System (ERNS) is an archived database that stores information on notifications of oil discharges and hazardous substances releases through the year 2000. ERNS provides the most comprehensive data compiled on notifications of oil discharges and hazardous substance releases in the United States from 1986 - 2000. During its use, more than 275,000 release notifications were entered into ERNS. In mid-2000, the EPA began phasing out their responsibility for maintaining the ERNS database and turning over full control to the National Response Center (NRC). The database was redesigned and



## DATABASE DEFINITIONS

renamed the National Response System (NRS). The NRC is now the sole federal point of contact for reporting oil and chemical spills and the NRS is now the most comprehensive source of data compiled on notification of oil and chemical spills from the year 2000 to present. More information is available at <http://www.nrc.uscg.mil>.

Note: ASTM E1527-05 3.2.65 states that records which "do not have adequate address information to be located geographically are not generally considered practically reviewable." It also states that the information being reviewed "shall be such that the user can review the records for a limited geographic area" and that the information is not "practically reviewable unless they can be obtained from the source agency in the smaller geographic area of zip codes."

If the address, zip code, county, or other location fields in the ERNS/NRS database are blank, then that particular discharge or release record may not be included in the Atlas E.R. Regulatory Data Report.

### **Innocent Owner / Operator (IOP)**

The Texas Innocent Owner / Operator Program (IOP) was created by House Bill 2776 of the 75th Legislature, and provides a certificate to an innocent owner or operator, under the Texas Health and Safety Code or Water Code, if their property has become contaminated as a result of a release or migration of contaminants from a source or sources not located on the property, and they did not cause or contribute to the source or sources of contamination. Like the VCP, the IOP can be used as a redevelopment tool or as a way to add value to a contaminated property by providing a certificate that confirms an innocent owner or operator is entitled to immunity from liability. This database is maintained by the Texas Commission on Environmental Quality (TCEQ). It contains basis site information, contaminate categories, affected media, and other applicant and consultant contact information. Other information is often available from the files located in TCEQ Central Records - Austin. These files can be obtained and/or researched by Atlas Environmental Research at your request. See <http://www.tceq.state.tx.us> for more information.

### **Leaking Petroleum Storage Tanks (LPST)**

This database is maintained by the Texas Commission on Environmental Quality (TCEQ) - Petroleum Storage Tank Division. It contains summary information about leaking tanks reported to the commission such as identification numbers, location information, responsible party information, and priority and status codes. Other information, including maps of monitor wells, subsurface information, and contaminant data is often available in report format from the LPST file located in TCEQ Central Records - Austin. These files can be obtained and/or researched by Atlas Environmental Research at your request. See <http://www.tceq.state.tx.us> for more information.

### **Municipal Solid Waste Landfills (MSWLF)**

This database is maintained by the Texas Commission on Environmental Quality (TCEQ) - Municipal Solid Waste Division. It contains summary information about landfills permitted by the commission such as identification numbers, location information, applicant / owner information, and site characteristics / status. Other information is often available from the Landfill files located in TCEQ Central Records - Austin. These





## DATABASE DEFINITIONS

files can be obtained and/or researched by Atlas Environmental Research at your request. See <http://www.tceq.state.tx.us> for more information.

### **No Further Remedial Action Planned (NFRAP)**

Archive (NFRAP) sites have been removed and archived from the CERCLIS inventory. This designation means that to the best of the EPA's knowledge, assessment at a site has been completed and that EPA has determined no further steps will be taken to list this site on the NPL, unless information indicates that this decision was not appropriate or other considerations require a recommendation for listing at a later time. This decision does not necessarily mean that there is no hazard associated with a given site. It only means that based upon available information, the location is not judged to be a potential NPL site. This database contains the same fields and information as CERCLIS. More about NFRAP can be found on the internet at <http://www.epa.gov>.

### **National Priority List (NPL)**

The NPL serves primarily informational purposes, identifying for the States and the public those sites or other releases that appear to warrant remedial actions. Section 105(a)(8)(B) of the Comprehensive Environmental Response, Compensation, and Liability Act (CERCLA), as amended, requires that the statutory criteria provided by the Hazardous Ranking System (HRS) be used to prepare a list of national priorities among the known releases or threatened releases of hazardous substances, pollutants, or contaminants throughout the United States. Sites that are placed on the National Priorities List are also known as Superfund sites and are considered priorities for State and Federal cleanup efforts. Information concerning NPL sites is maintained by the EPA - Office of Emergency and Remedial Response. More about the NPL / Superfund program can be found on the internet at <http://www.epa.gov>.

### **National Response System (NRS)**

See ERNS Database.

### **Proposed National Priority List (PNPL)**

A site that has been proposed by the Environmental Protection Agency for listing on the National Priority List.

### **Petroleum Storage Tanks (PST)**

This information is maintained by the Texas Commission on Environmental Quality (TCEQ) - Petroleum Storage Tank Division. It has been retrieved from the TCEQ's TRACS PST System. Facility, owner, operator, and specific tank information is maintained within nine files in this system. These files contain information on above / underground storage tanks that have been registered with the TCEQ. Owner and facility address and contact name information has been extracted for all tanks in this database. Specific tank data such as status, installation date, capacity, construction, and contents has been included in this report. See <http://www.tceq.state.tx.us> for more information.



## DATABASE DEFINITIONS

### **Resource Conservation & Recovery Act (RCRA)**

This database was obtained from the Environmental Protection Agency. RCRAInfo is a national program management and inventory system of RCRA (Resource Conservation and Recovery Act) hazardous waste handlers. Handlers can be characterized as either Treatment, Storage, Disposal, and Combustion Facilities (TSD's), Generators (Large Quantity, Small Quantity, or Conditionally Exempt), or Transporters. RCRIS captures identification and location data for all handlers and a wide range of information on TSDs regarding permit/closure status, compliance with Federal and State regulations, and cleanup activities. Information regarding state and/or federal evaluations, violations, and enforcement actions is also maintained within RCRISInfo. More about RCRISInfo can be found on the internet at <http://www.epa.gov>.

### **State Superfund (SUPER)**

The Texas Commission on Environmental Quality (TCEQ) is required under the Texas Solid Waste Disposal Act, Texas Health and Safety Code Chapter 361, as amended, to identify and assess facilities that may constitute an imminent and substantial endangerment to public health and safety or the environment due to a release or threatened release of hazardous substances into the environment. Information on State Superfund Sites is maintained by the TCEQ - Pollution Cleanup Division. More information is available on the internet at <http://www.tceq.state.tx.us>. Additional information on each site in the Atlas E.R. Regulatory Data Report is available from TCEQ Central Records - Austin. This information can be obtained and/or researched by Atlas Environmental Research at your request.

### **Voluntary Cleanup Program (VCP)**

This database is maintained by the Texas Commission on Environmental Quality (TCEQ) - Pollution Cleanup Division. It contains basic site information, contaminate categories, affected media, and other applicant and consultant contact information. Other information is often available from the VCP files located in TCEQ Central Records - Austin. These files can be obtained and/or researched by Atlas Environmental Research at your request. The Texas Voluntary Cleanup Program (VCP) provides administrative, technical, and legal incentives to encourage the cleanup of contaminated sites in Texas. Since all non-responsible parties, including future lenders and landowners, receive protection from liability to the state of Texas for cleanup of sites under the VCP, most of the constraints for completing real estate transactions at those sites are eliminated. As a result, many unused or under used properties may be restored to economically productive or community beneficial use. Also under the VCP, site cleanups follow a streamlined approach to reduce future human and environmental risk to safe levels. Any site not subject to an order or permit from the TCEQ is eligible to enter the VCP, except in cases where TCEQ enforcement action is pending. Parties entering the VCP must submit an application, an environmental site assessment describing the contaminated area of concern, and an application fee. Upon acceptance of the application, the applicant must sign an agreement that describes a schedule of events necessary to achieve cleanup and confirms that the applicant has agreed to pay all VCP oversight costs. After completion of the cleanup, the parties will receive a certificate of completion from the TCEQ, which states that all non-responsible parties are released from all liability to the state for cleanup of areas covered by the certificate. Parties may terminate their participation in the VCP at any time by written notice. See <http://www.tceq.state.tx.us> for more information.



**APPENDIX C: CITY DIRECTORY SEARCH**



---

Assessment, Compliance and Permitting Support

---

October 3, 2006

Keith Ross  
Tolunay-Wong Engineers, Inc.  
10710 S. Sam Houston Parkway West, Suite 100  
Houston, Texas 77031

Re: City Directory Search  
Bunker Hill Pavement Improvements Project  
Bunker Hill – Between Long Point & Old Katy Rd  
Houston, Harris County, Texas  
Job #06-09-941

Dear Mr. Ross:

Atlas Environmental Research has reviewed city directories for the above referenced site. Atlas has attempted to review these directories in five year increments dating back fifty years. Any gaps in this research reflect gaps in the Texas State Library's collection concerning this site.

995 – 1399 Bunker Hill Road:

2002-all addresses are individuals or vacant except:

- 995-Bunker Hill Texaco
- 1111-CEO Manufacturers
  - Ozone Inc
- 1133-Daniel Industries
  - Daniel Indstrs Inc
- 1150-Building
  - A Tx Eye Associates

1375-SW Zen Academy

1984-all addresses are individuals or vacant except:

- 995-Brothers Texaco Serv Station
- 1050-Schindler & Son real est inv
- 1111-Southwestern Bell Telephone Co (Whse)
- 133 Building (listed as shown)
  - Rooms
  - 100-Palermo Construction
  - 100-Remington Corporation The real est dev
  - 200-Goree Lindi & Associates Inc real estate
- 1375-Blazer Building Inc genl contr

1980-all addresses are individuals or vacant except:

- 1014-National Glass Co
- 1050-Amco Mesh & Wire Inc
  - All American Building Supply Inc
- 1111-Southwestern Bell Telephone Co (Whse)

---

ATLAS E. R., Inc.

8705 Shoal Creek Blvd., Suite 207 • Austin, Texas 78757  
800.940.0977 • 512.339.4155 • FAX 512.339.4413

995 – 1399 Bunker Hill Road continued:

- 1975-all addresses are individuals or vacant except:  
995-Bunker Hill Texaco
- 1970-all addresses are individuals or vacant except:  
1014-National Glass Co  
1111-Southwestern Bell Telephone Co (Whse)
- 1965-all addresses are individuals or vacant except:  
995-Willcoxon Texaco gas sta  
1111-SW Bell Tel Co (whse)
- 1960-all addresses are individuals or vacant except:  
995-Willcoxon Texaco Serv Sta
- 1955-street not listed

8. 60 Rollingwood Drive:

- 2002-all addresses are individuals or vacant
- 1984-all addresses are individuals or vacant
- 1980-all addresses are individuals or vacant
- 1975-all addresses are individuals or vacant
- 1970-all addresses are individuals or vacant
- 1965-all addresses are individuals or vacant
- 1960-all addresses are individuals or vacant
- 1955-street not listed

9785, 9801 Long Point Road:

- 2002-all addresses are individuals or vacant except:  
9785-Your Kitchen  
9801-Auto Discount Ctr
- 1984-all addresses are individuals or vacant except:  
9785-United States Submarine Sandwiches Inc  
9801-Don's Tires & Wheels  
-Phillips Sixty-Six Service Station
- 1980-all addresses are individuals or vacant except:  
9785-United States Submarine Sandwiches Inc restr  
9801-Don's Tires & Wheels Inc  
-Phillips Sixty-Six Service Station
- 1975-all addresses are individuals or vacant except:  
9801-Phillips Sixty-Six Service Station
- 1970-all addresses are individuals or vacant except:  
9785-Look Donut Shop  
9801-Wymen Service Center gas sta
- 1965-all addresses are individuals or vacant except:  
9785-Look Do Nut Shop
- 1960-all addresses are individuals or vacant
- 1955-no listings

9761, 9762, 9765, 9766 Tappenbeck Drive:

- 2002-all addresses are individuals or vacant
- 1984-all addresses are individuals or vacant
- 1980-all addresses are individuals or vacant
- 1975-all addresses are individuals or vacant
- 1970-all addresses are individuals or vacant
- 1965-all addresses are individuals or vacant
- 1960-all addresses are individuals or vacant
- 1955-street not listed

9765, 9766 Oak Point Drive:

2002-all addresses are individuals or vacant  
1984-all addresses are individuals or vacant  
1980-all addresses are individuals or vacant  
1975-all addresses are individuals or vacant  
1970-all addresses are individuals or vacant  
1965-all addresses are individuals or vacant  
1960-all addresses are individuals or vacant  
1955-street not listed

9753, 9756, 9760, 9761 Westview Drive (listed as Westview Street):

2002-all addresses are individuals or vacant  
1984-all addresses are individuals or vacant  
1980-all addresses are individuals or vacant  
1975-all addresses are individuals or vacant  
1970-all addresses are individuals or vacant  
1965-all addresses are individuals or vacant  
1960-all addresses are individuals or vacant  
1955-no listings

9745, 9746, 9749, 9750 Cedardale Drive:

2002-all addresses are individuals or vacant except:  
9749-Spg Br Indpndnt  
1984-all addresses are individuals or vacant except:  
9749-Woodview Elementary School  
1980-all addresses are individuals or vacant except:  
9749-Woodview Elementary School  
1975-all addresses are individuals or vacant except:  
9749-Woodview Elementary School  
1970-all addresses are individuals or vacant except:  
9749-Woodview Elementary School  
1965-all addresses are individuals or vacant except:  
9749-Woodview Elementary Sch  
1960-all addresses are individuals or vacant except:  
9750-Woodview Elementary Sch  
1955-street not listed

9741, 9742 Larston Drive (listed as Larston Street):

2002-all addresses are individuals or vacant  
1984-all addresses are individuals or vacant  
1980-all addresses are individuals or vacant  
1975-all addresses are individuals or vacant  
1970-all addresses are individuals or vacant  
1965-all addresses are individuals or vacant  
1960-all addresses are individuals or vacant  
1955-street not listed

9737, 9738 Pine Lake Drive:

2002-all addresses are individuals or vacant  
1984-all addresses are individuals or vacant  
1980-all addresses are individuals or vacant  
1975-all addresses are individuals or vacant  
1970-all addresses are individuals or vacant  
1965-all addresses are individuals or vacant  
1960-all addresses are individuals or vacant  
1955-street not listed

9744, 9745 Long Branch Lane:

2002-all addresses are individuals or vacant  
1984-all addresses are individuals or vacant  
1980-all addresses are individuals or vacant  
1975-all addresses are individuals or vacant  
1970-all addresses are individuals or vacant  
1965-all addresses are individuals or vacant  
1960-no listings  
1955-street not listed

9655-9699 Katy Freeway:

2002-all addresses are individuals or vacant except:  
9655-Toys R US  
9669-Compass Bank Area  
1984-all addresses are individuals or vacant except:  
9655-Toys-R-US  
9661-Discount Tire & Brake  
9669-Jartran Truck Rentals  
1980-all addresses are individuals or vacant except:  
9655-Toys-R-US  
9661-Discount Tire & Brake  
9669-Bunker Hill Phillips 66 Service Sta  
1975-all addresses are individuals or vacant except:  
9655-Foy R W mgr  
9661-Brake-O of Houston  
9669-Bunker Hill Phillips 66 Service Sta  
1970-all addresses are individuals or vacant except:  
9669-Bunker Hill Phillips 66 Service Sta  
1965-all addresses are individuals or vacant except:  
9661-Plantation Gardens nurserymen  
9669-Bunker Hill Phillips "66" Service Sta  
1960-all addresses are individuals or vacant  
1955-no listings (Katy Road)

9666, 9702, 9710, 9720 Old Katy Road:

2002-all addresses are individuals or vacant except:  
9710-S Texas Stone Co  
9720-Daniel Indstrs Inc  
1984-all addresses are individuals or vacant except:  
9702-Spring Branch Honda motorcycle shop  
9710-South Texas Stone Co  
9720-Daniel Industries Inc  
1980-all addresses are individuals or vacant except:  
9702-Spring Branch Honda motorcycle shop  
9710-South Texas Stone Co  
9720-Daniel Industries Inc  
1975-all addresses are individuals or vacant except:  
9702-Spring Branch Honda motorcycle shop  
9710-South Texas Stone Co  
9720-Daniel Industries Inc liquid measurement  
1970-all addresses are individuals or vacant except:  
9710-South Texas Stone Co  
9720-Daniel Industries Inc oil well sup

9666, 9702, 9710, 9720 Old Katy Road continued:

1965- all addresses are individuals or vacant except:

9710-South Texas Stone Co

9720-Daniel Orifice Fitting Co oil well sup

1960-all addresses are individuals or vacant except:

9710-South Texas Stone Co

9720-Daniel Orifice Fitting Co oil well sup


1955-all addresses are individuals or vacant except:

9710-South Texas Stone Co

9720-Daniels Orifice Fitting Co oil well sups

Please do not hesitate to call me at 800-940-0977 if you have any questions concerning this project. Thank you for utilizing Atlas's research services to meet your environmental information needs. I look forward to being of service to you in the future.


Sincerely,



Dale L. Emrich  
Research Consultant



**APPENDIX D: HISTORICAL AERIAL PHOTOGRAPHS**




**1944 Aerial Photograph**  
 Source: Agricultural Stabilization & Conservation Service via Atlas



**Client:**  
 Turner, Collie & Braden  
 Houston, TX

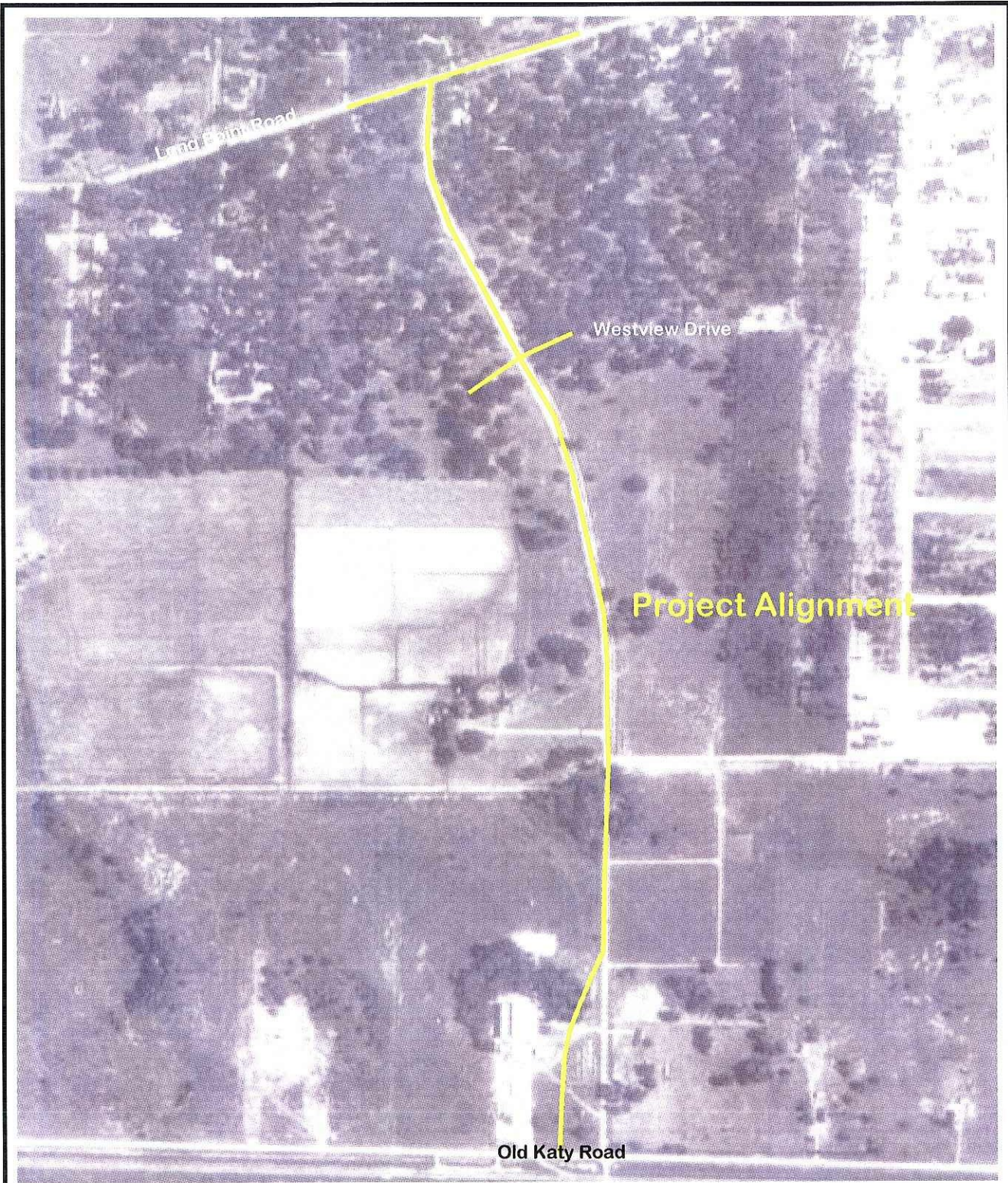
**Project: Environmental Services**  
 Bunker Hill Pavement  
 Improvement Project  
 Houston, Harris County, TX




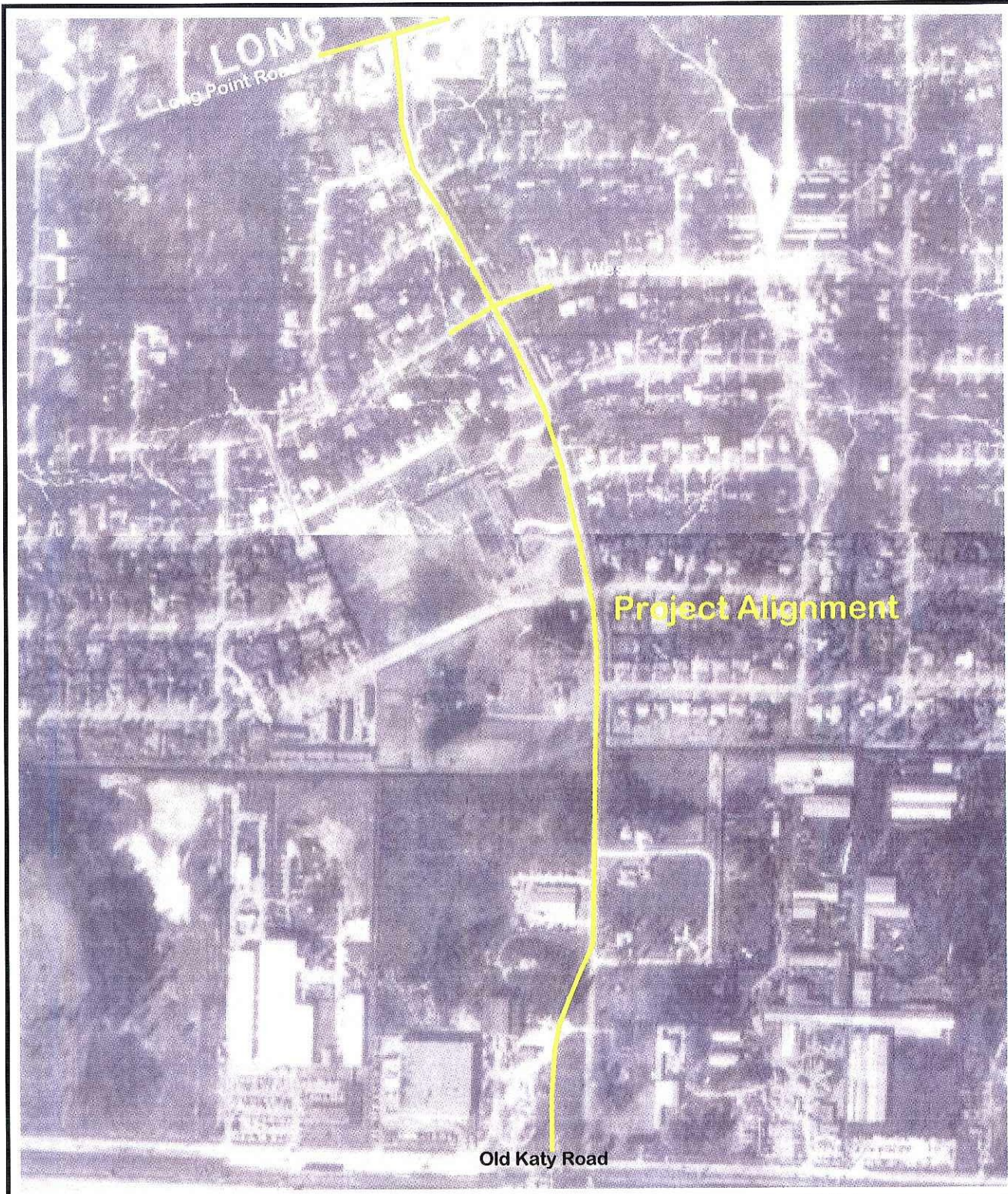
**Tolunay-Wong**  
**Engineers, Inc.**  
 Houston, Texas


**Project No.:** 06.12.063


**Scale:** 1"=~500'



<p align="center"><b>1953 Aerial Photograph</b> Source: Agricultural Stabilization &amp; Conservation Service via Atlas</p>		<p align="center">Client: <b>Turner, Collie &amp; Braden</b> Houston, TX</p>
<p><b>Project: Environmental Services</b> Bunker Hill Pavement Improvement Project Houston, Harris County, TX</p>	 <p><b>Tolunay-Wong</b> <b>Engineers, Inc.</b> Houston, Texas</p>	<p align="center">Project No.: 06.12.063</p> <hr/> <p align="center">Scale: 1"=~ 500'</p>



<p align="center"><b>1969 Aerial Photograph</b> Source: Wallace (private company) via Atlas</p>		<p align="center">Client: Turner, Collie &amp; Braden Houston, TX</p>
<p>Project: Environmental Services Bunker Hill Pavement Improvement Project Houston, Harris County, TX</p>	 <p><b>Tolunay-Wong Engineers, Inc.</b> Houston, Texas</p>	<p align="center">Project No.: 06.12.063</p> <hr/> <p align="center">Scale: 1" = ~ 500'</p>



<p align="center"><b>1979 Aerial Photograph</b> Source: Texas Department of Transportation via Atlas</p>		<p align="center">Client: <b>Turner, Collie &amp; Braden</b> Houston, TX</p>
<p><b>Project: Environmental Services</b> <b>Bunker Hill Pavement</b> <b>Improvement Project</b> Houston, Harris County, TX</p>	<p><b>Tolunay-Wong</b> <b>Engineers, Inc.</b> Houston, Texas</p>	<p align="center">Project No.: 06.12.063</p> <hr/> <p align="center">Scale: 1" = ~ 500'</p>




Long Point Road

Westview Drive


**Project Alignment**

Old Katy Road

<p align="center"><b>1986 Aerial Photograph</b> Source: Texas Department of Transportation via Atlas</p>	<p>N ↑</p>	<p align="center">Client: <b>Turner, Collie &amp; Braden</b> Houston, TX</p>
<p><b>Project: Environmental Services Bunker Hill Pavement Improvement Project Houston, Harris County, TX</b></p>	 <p><b>Tolunay-Wong Engineers, Inc.</b> Houston, Texas</p>	<p align="center">Project No.: 06.12.063</p> <hr/> <p align="center">Scale: 1"= ~ 500'</p>




**1995 Aerial Photograph**  
 Source: United States Geological Survey via Atlas



**Client:**  
 Turner, Collie & Braden  
 Houston, TX

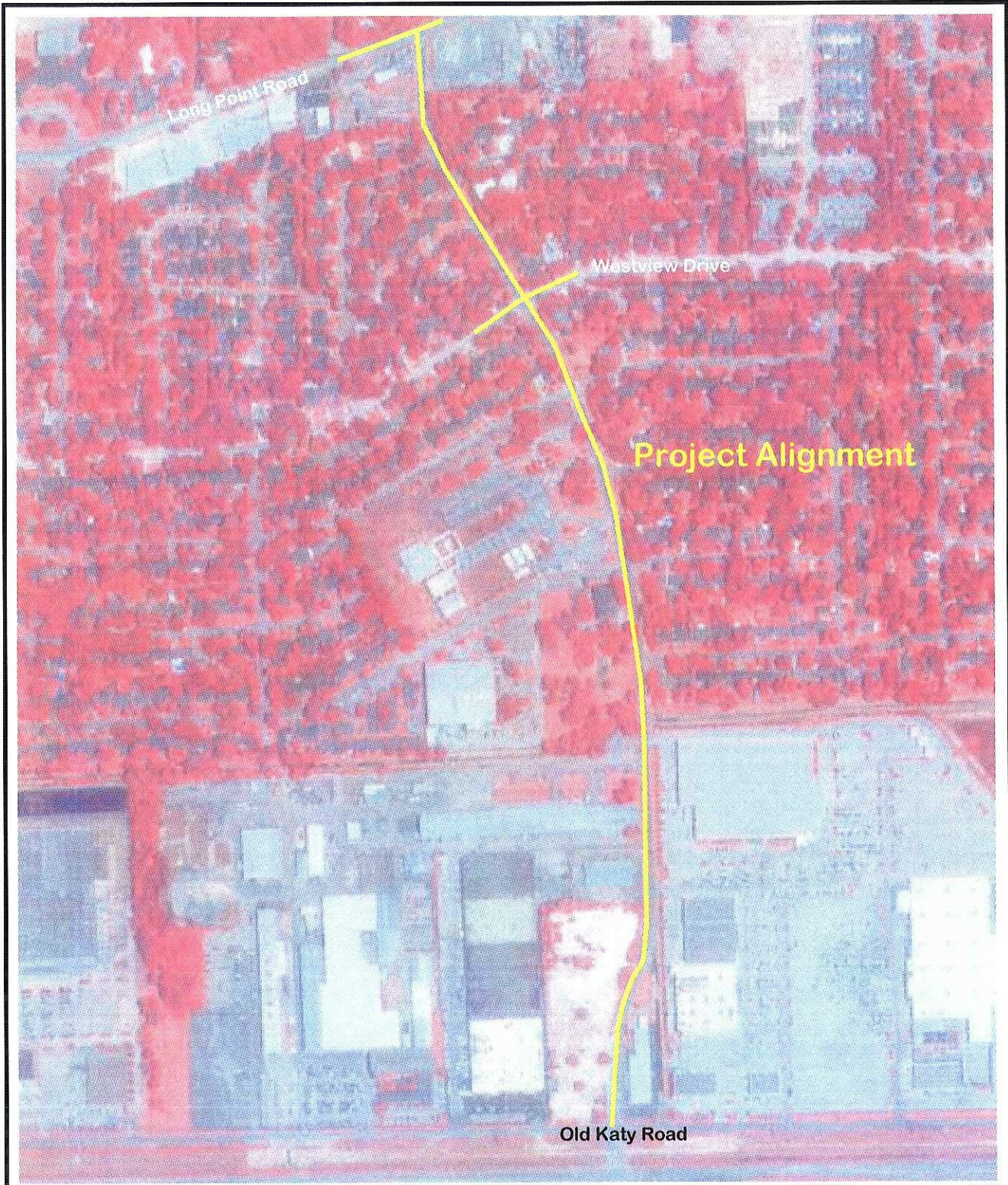
**Project: Environmental Services**  
 Bunker Hill Pavement  
 Improvement Project  
 Houston, Harris County, TX



**Tolunay-Wong**  
**Engineers, Inc.**  
 Houston, Texas

**Project No.:** 06.12.063

**Scale:** 1" = ~ 500'



**2004 Aerial Photograph**

Source: United States Department of Agriculture via Atlas



Client:  
Turner, Collie & Braden  
Houston, TX

Project: Environmental Services  
Bunker Hill Pavement  
Improvement Project  
Houston, Harris County, TX



**Tolunay-Wong  
Engineers, Inc.**  
Houston, Texas

Project No.: 07.12.034

Scale: 1" = ~ 500'



**APPENDIX E: PROJECT ALIGNMENT RECONNAISSANCE  
PHOTOGRAPHS**



**Photo 1: North facing view of Parcel 6 (foreground), Parcel 1 (background), and Bunker Hill Road.**



**Photo 2: West facing view of Westview showing residential adjoining properties. Photo taken at Bunker Hill Road.**



**Photo 3: East facing view of Westview showing residential adjoining properties. Photo taken at Bunker Hill Road.**



**Photo 4: West facing view of Parcel 2. Photo taken at Long Point Road and Bunker Hill Road.**



**Photo 5: South facing view of the Chevron, located at 9620 Long Point Road.**



**Photo 6: Southwest facing view of commercial properties along Long Point Road west of Bunker Hill Road.**

**PROJECT ALIGNMENT RECONNAISSANCE PHOTOGRAPHS**

**Project: Environmental Services  
Bunker Hill Pavement  
Improvement Project  
Houston, Harris County, TX**



**Tolunay-Wong  
Engineers, Inc.  
Houston, Texas**

**Client:  
Turner, Collie &  
Braden**

**Project No.: 07.12.034**